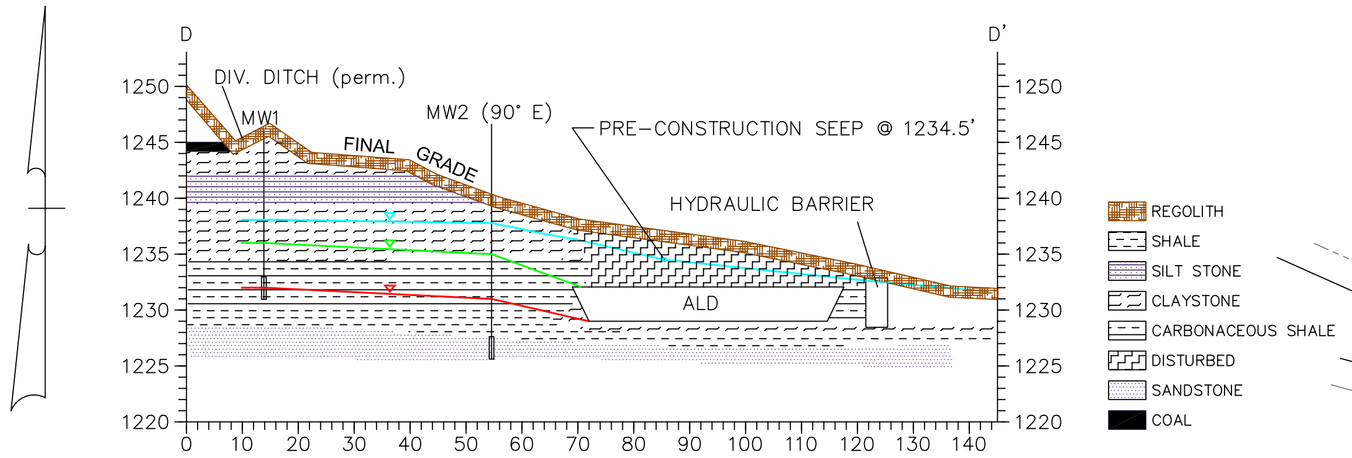

REGOLITH
SHALE
SILT STONE
CLAYSTONE
CARBONACEOUS SHALE
DISTURBED
SANDSTONE
COAL

SCALE: 1" = 20' HOR.
SCALE: 1" = 10' VERT.

MONITORING WELL DATA

		STATIC WATER ELEVATION(ft.)		
	DATE	MW1	MW2	MW3
BEFORE	1997/05/28	1238	1238	1235
DURING	1998/07/27	1232	1231	1228
AFTER	1999/05/05	1236	1235	1233

Before, during and after installation of SR 101A Passive Treatment System.

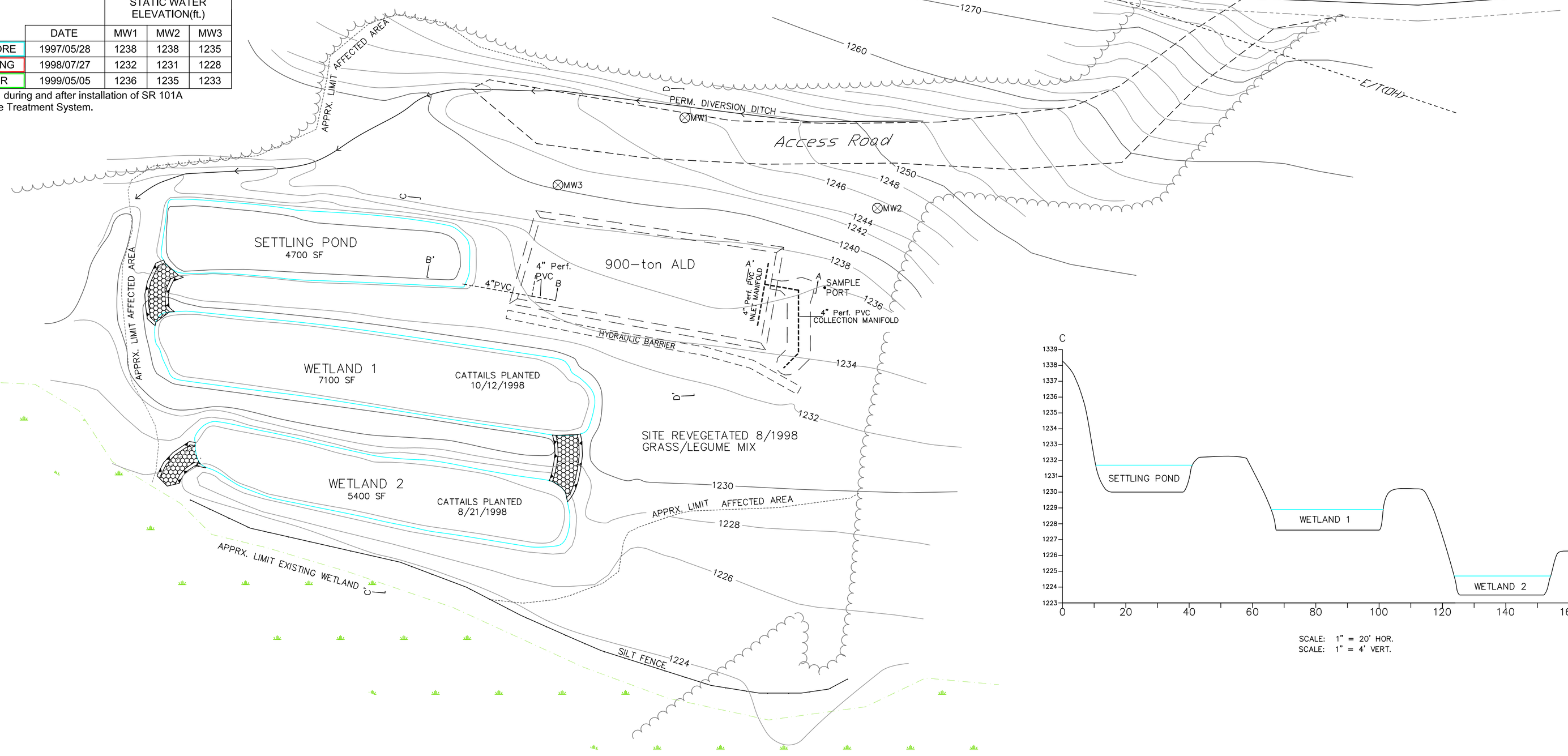

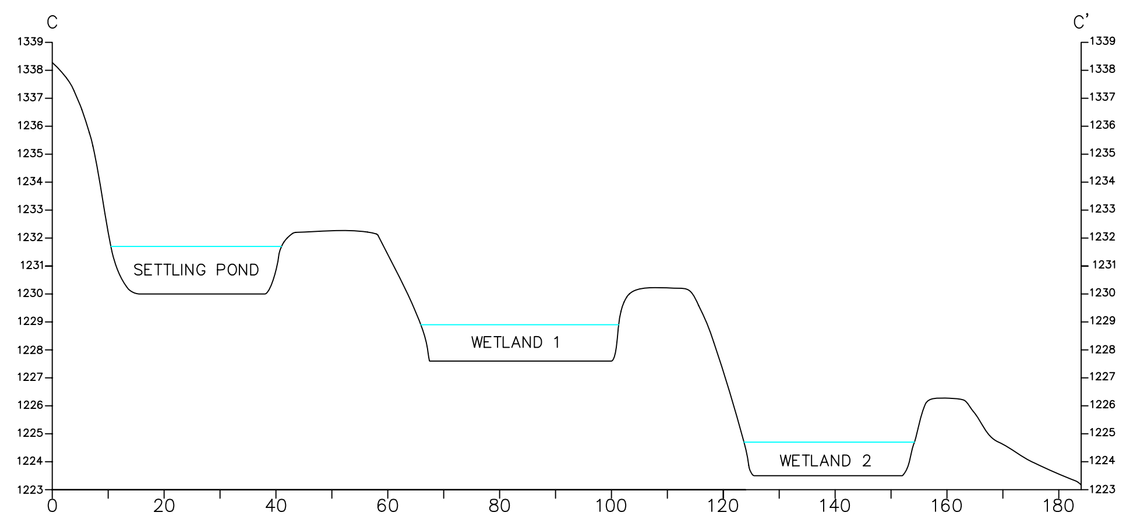

SCALE: 1" = 20' HOR.
SCALE: 1" = 4' VERT.

LOCATION MAP

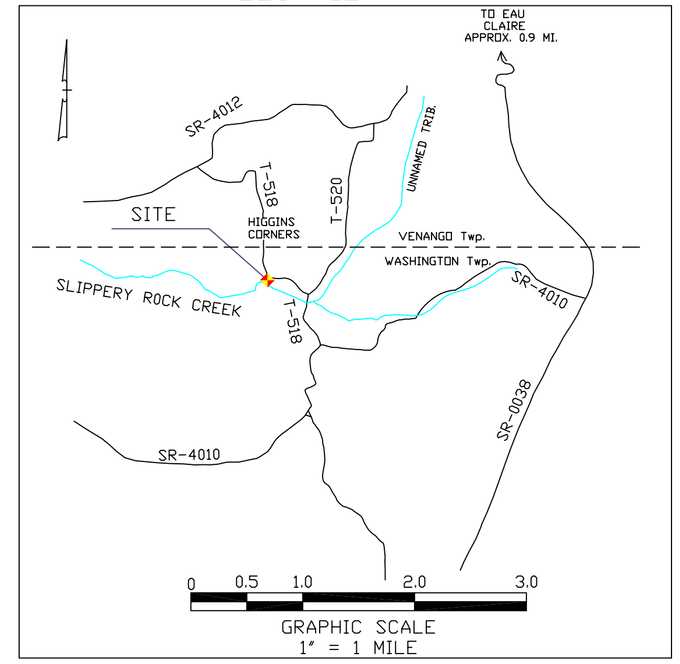

Note: Base map digitized from Operation Scarlift mapping prepared by Gwin, Dobson & Foreman, Altoona, PA 1976, for the Comm. of PA, Dept. of Env. Resources, Bureau of Resource Management, contract No. SL 110-4-101.1, and field survey by C D S Associates, Inc. Coraopolis, PA 8/96.

Location of ALD and subsurface features based on stadia survey and field location by BioMost, Inc.

As-Built plan based on limited topographic survey by Earthtech, Inc., Johnstown, PA, 11/10/1998.

All Dimensions are in feet.

All areas for ponds/wetlands taken from water surface elevations.

LEGEND

- CONTOUR LINES (INDEX)
- CONTOUR LINES (INTERMEDIATE)
- PROPERTY OR RIGHT-OF-WAY LINES
- STABILIZED OR IMPROVED ROADS
- UNIMPROVED ROADS
- WATER
- ----E---- ELECTRIC LINE
- ----T---- TELEPHONE LINE
- TREELINE
- ⊗ MONITORING WELL

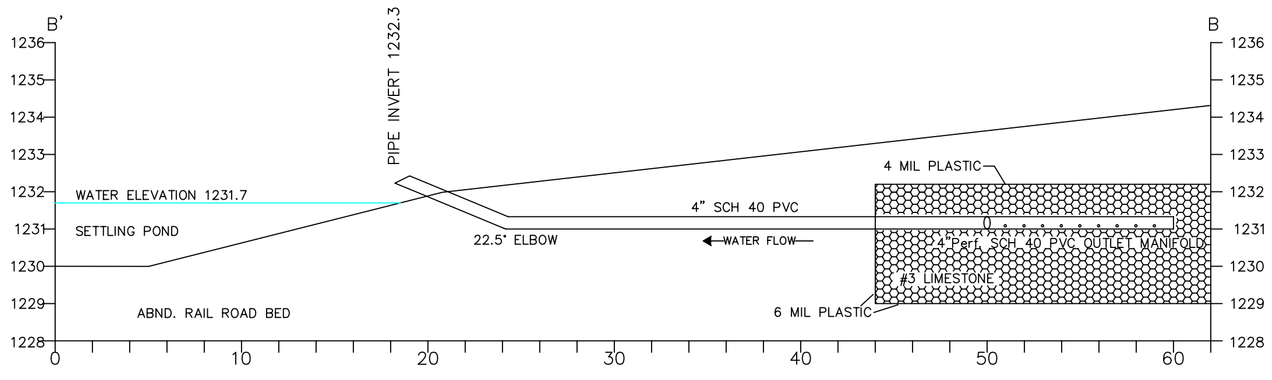

SCALE: 1" = 6' HOR.
SCALE: 1" = 3' VERT.

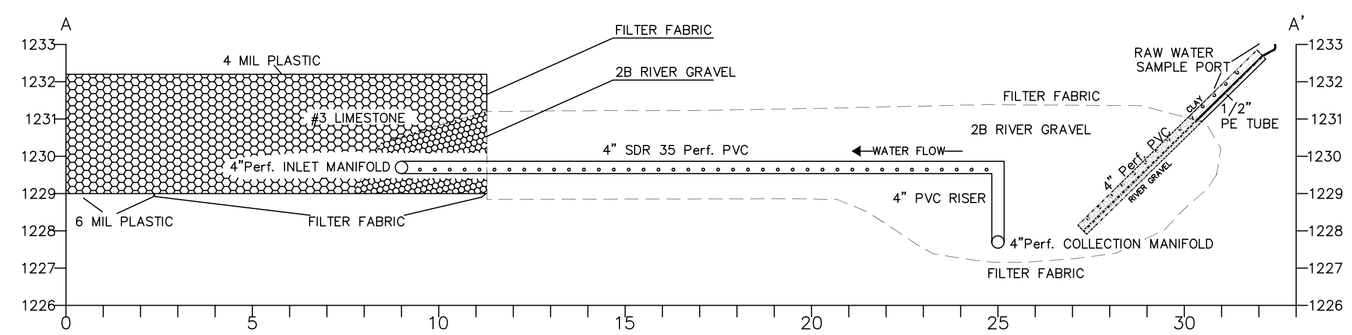

NOTE:
1/2" PE TUBING SAMPLE PORT INLET SET IN 2B RIVER GRAVEL BELOW BOTTOM ELEVATION OF ALD. OUTLET OF PE TUBING CAPPED ABOVE GROUND SURFACE FITTED WITH STANDARD HOSE NIPPLE.

SCALE: 1" = 3' HOR.
SCALE: 1" = 3' VERT.

REV. NO.	DATE	REVISION

Prepared by:

AS-BUILT PLAN
SR101A PASSIVE TREATMENT SYSTEM
SLIPPERY ROCK CREEK HEADWATERS

situate in
State Game Lands No. 95
Washington Twp., Butler Co., PA
made for
SLIPPERY ROCK WATERSHED COALITION
c/o HEDIN ENVIRONMENTAL, INC.
Scale: 1" = 30' Date: 12/1999

BioMost, Inc.
Cranberry Twp., PA
No. 101501

101501