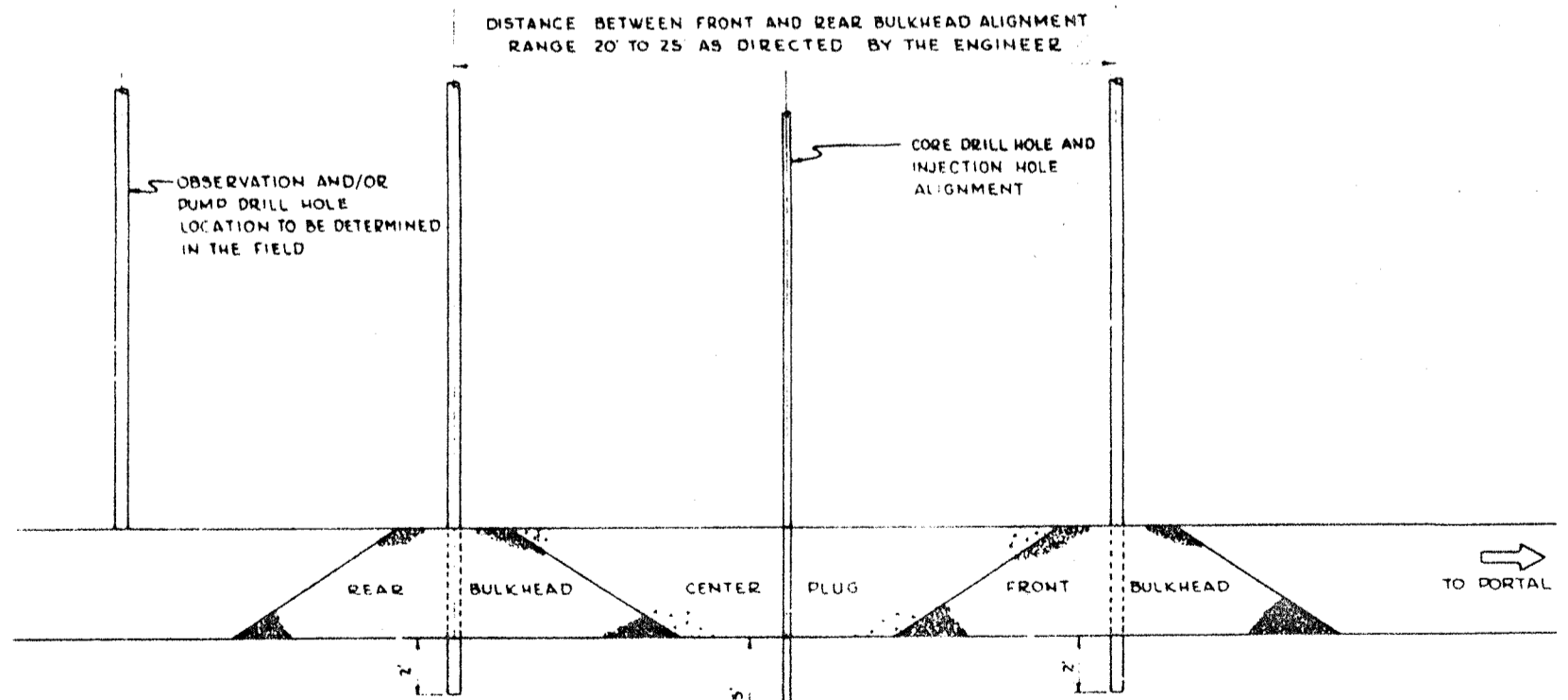
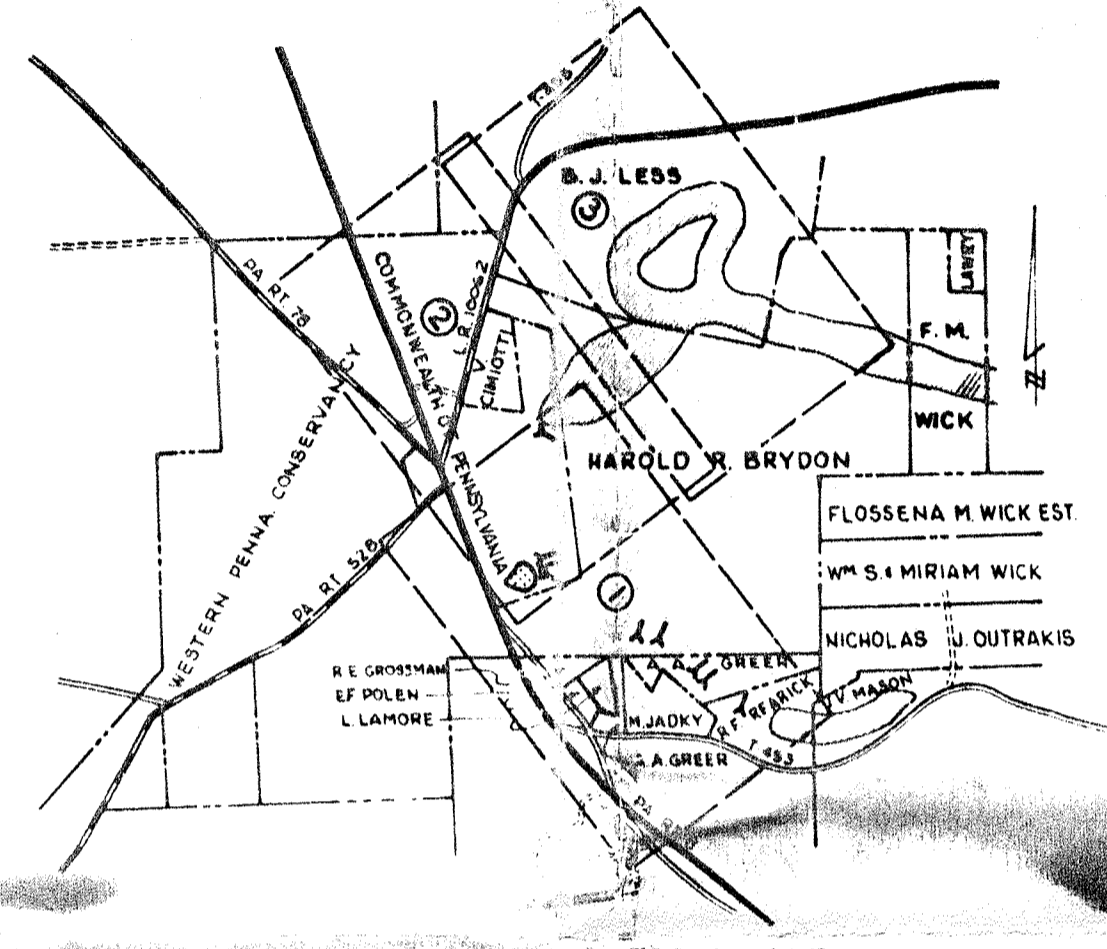


**PLAN**  
SCALE: 1/4"=1'-0"

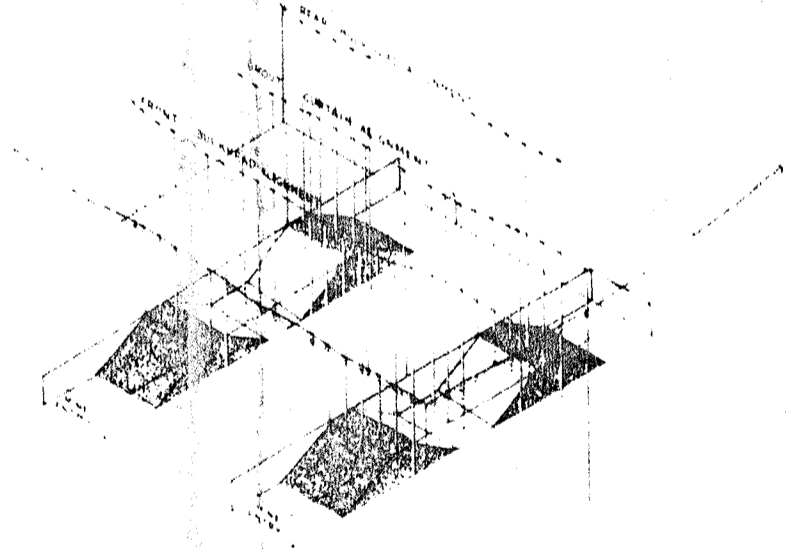
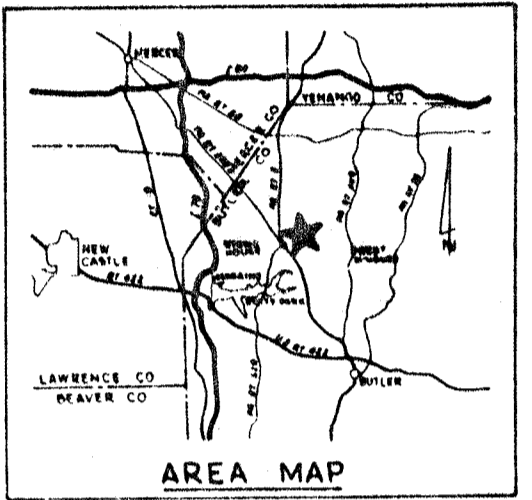


**PROFILE**  
SCALE: 1/4"=1'-0"

**CONSTRUCTION DRAWING OF DEEP MINE SEAL**



**LOCATION MAP**  
SCALE: 1"=1000'



**APPROVED**

SL-110-1C		
COMMONWEALTH OF PENNSYLVANIA		
DEPARTMENT OF ENVIRONMENTAL RESOURCES		
MINE DRAINAGE ABATEMENT PROJECT		
SL-110-1C		
DETAILS FOR DEEP MINE SEALS AND		
LOCATION MAP		
SCALE	GWIN, DOBSON & FOREMAN, INC.	SHEET NO.
AS SHOWN	CONSULTING ENGINEERS ALTOONA PENNSYLVANIA	A