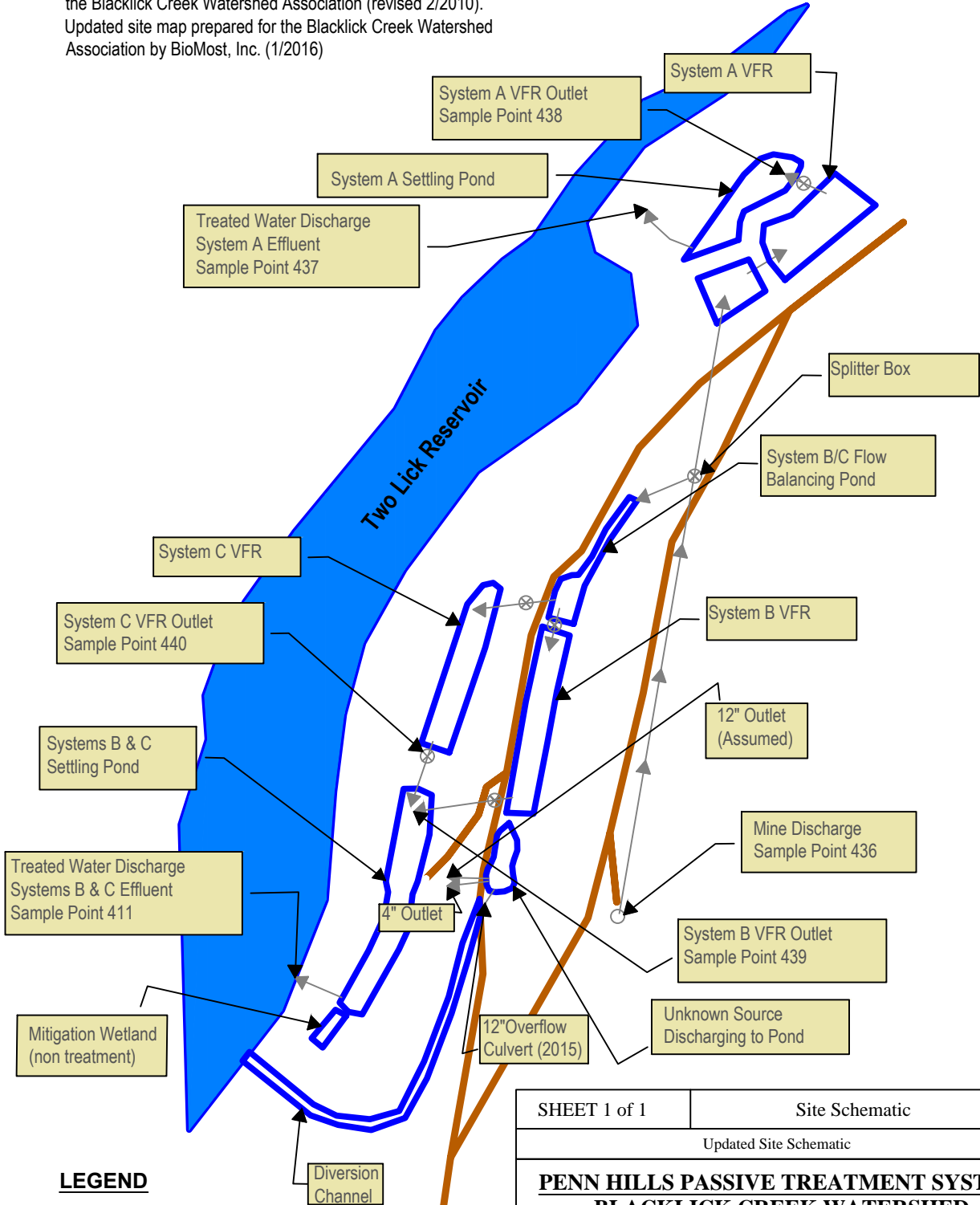





Notes:
 Current mapping schematic based upon prior site map prepared by the Blacklick Creek Watershed Association (revised 2/2010).
 Updated site map prepared for the Blacklick Creek Watershed Association by BioMost, Inc. (1/2016)



- LEGEND**
-  Access Road (un-improved)
 -  Flow Direction (Piped)
 -  Valve

SHEET 1 of 1	Site Schematic
Updated Site Schematic	
PENN HILLS PASSIVE TREATMENT SYSTEM BLACKLICK CREEK WATERSHED ASSOCIATION	
for PENNSYLVANIA DEPARTMENT OF ENVIRONMENTAL PROTECTION O&M TAG Grant Blacklick Creek Watershed Cherryhill Township, Indiana County, PA Scale: None January 2016 BioMost, Inc. Mining and Reclamation Services <small>Mars, PA www.biomost.com</small>	