

MORGAN RUN
PA - 259 MR. FROG!

RED SCHOOLHOUSE RD & HOLLOW R.D.
DECATUR TWP.
CLEARFIELD CO. PA

ENTRANCE ROAD
N 40.87732
W 78.34976

GATE
N 40.88086
W 78.34976

TREATMENT SYSTEM
N 40.88887
W 78.35795

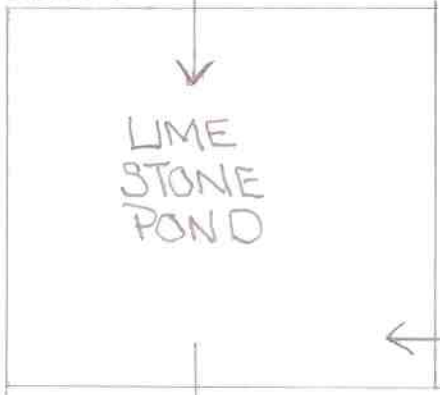
SAMPLED BY:

JOHN POTTS - NANCY POTTS
747 WEAVER ST. EXT.
CLEARFIELD, PA. 16830
814-765-9896
EMAIL jhnpot43@VERIZON
.NET

PA-259 MR. FROG
SYSTEM 1
SYSTEM BON PRINTS

N 40.88887
W 78.35795
± 25 FT

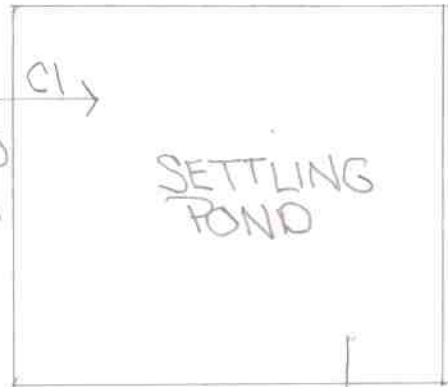
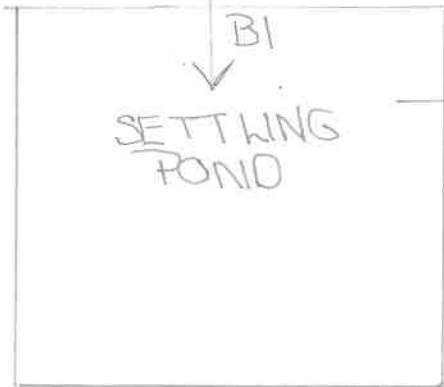
A1



A2 ← 40.8886 N
78.35816 W
± 25 FT

N 40.88867
W 78.35827
± 25

B1



N 40.88860
W 78.35821
± 19 FT

N 40.88824
W 78.35833
± 27 FT

D1



N 40.88838
W 78.35860
± 20 FT

D2 ←

PA-259 MR FROG
SYSTEM 2
SYSTEM A ON PRINTS

