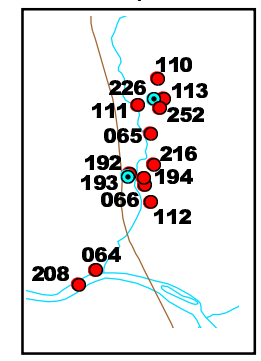
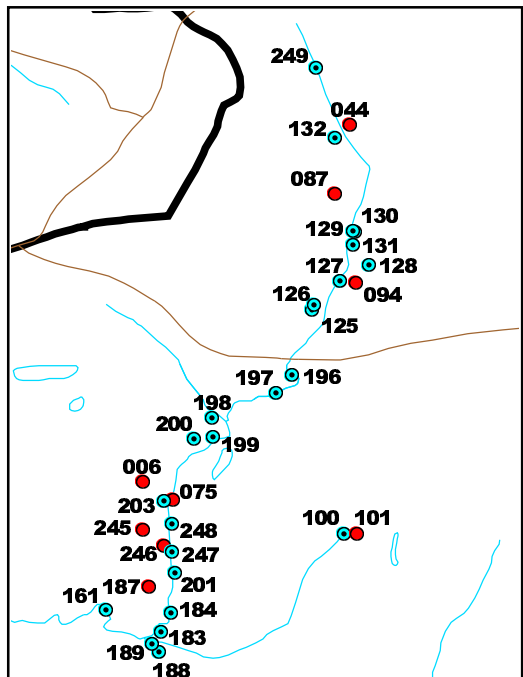


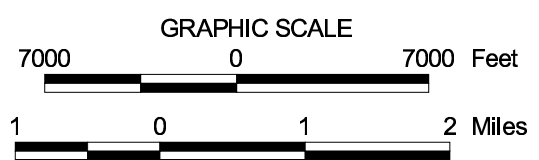
INSET MAP A (NOT TO SCALE)

INSET MAP B (NOT TO SCALE)



LEGEND

- AMD DISCHARGE LOCATION
- STREAM MONITORING LOCATION
- WATERSHED SUBDIVISION BOUNDARY



MAINSTEM BLACKLICK CREEK DISCHARGE AND STREAM MONITORING LOCATIONS		
BLACKLICK CREEK WATERSHED ASSESSMENT		
BLACKLICK CREEK WATERSHED ASSOCIATION		
L. ROBERT KIMBALL & ASSOCIATES, INC. EBENSBURG, PA & TRENTON, NJ		
DATE: 1/05	SCALE AS SHOWN	FIGURE: 3